

SAN JUAN COUNTY UTAH
ORDINANCE NO 2022- 02

AN ORDINANCE OF THE SAN JUAN COUNTY BOARD OF COMMISSIONERS ADOPTING VOTER PRECINCTS WITHIN SAN JUAN COUNTY AS REQUIRED BY UTAH STATUTE.

WHEREAS, pursuant to Utah Code Annotated §20A-5-303. Duties of the County and Municipal Legislative Bodies Section establishing, dividing, abolishing, and changing voting precincts -- Common polling places -- Combined voting precincts; and

WHEREAS, based upon the results of the Decennial Census, in the event that any Districts need to be redrawn, changes of which shall comply with State and Federal law meeting constitutional requirements, including the same requirements and limitations imposed upon the County by the U.S. District Court for the District of Utah when it mandated redistricting of County Commission and School Board Districts in the case of *Navajo Nation et al. v. San Juan County, Civ. No. 2:12-CV-0039-RJS*; and

WHEREAS, on or about April 26, 2021, the United States Census Bureau published the most recent Decennial Census report; and

WHEREAS, on August 17, 2021, San Juan County executed a contract with William Cooper at the request of the Board of San Juan County Commissioner to assist the County in consulting, establishing, to divide, abolish, and change voting precincts if the population changes in the Decennial Census warrants that our voting precincts need to be adjusted to satisfy the population, compactness, contiguity, minority representation, community of interests are still in compliance with one person one vote principles and those of the Voting Rights Act; and

WHEREAS, the San Juan County Board of Commissioners, on January 18, 2022 Adopted and Approved Ordinance 2021-11B, an ordinance redistricting the Board of Commission and School Board Voting Districts; and

WHEREAS, according to State Code Annotated §20A-5-303 requires that the Voting Precincts be approved by the San Juan County Board of Commissioners.

WHEREAS, within 30 days after the establishment, division, abolition, or change of a voting precinct, the San Juan County Board of Commissioners shall file with the Utah Geospatial Resource Center, created under Section 63A-16-505, a notice describing the action taken and specifying the resulting boundaries of each voting precinct affected by the action.

WHEREAS, this ordinance shall become effective fifteen (15) days after its passage and upon at least one publication of the ordinance or a summary thereof in a newspaper published and having general circulation in San Juan County.

NOW, THEREFORE, BE IT HEREBY ORDAINED BY THE COUNTY LEGISLATIVE BODY OF SAN JUAN COUNTY, UTAH, THAT: the Board of San Juan County Commissioners

PASSED, ADOPTED, AND APPROVED the attached Voter Precincts incorporated within as "Attachment A" by the Board of San Juan County Commissioners this 15th day of March 2022, by the following vote:

Those voting aye: Grayeyes, Adams

Those voting nay:

Those absent or abstaining:

BOARD OF SAN JUAN COUNTY COMMISSIONERS



Willie Grayeyes, Chair

ATTEST:


Lyman Duncan, Clerk/Auditor

####

Attachment A
San Juan County Voter Precincts

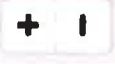
County_ID	VistaID	PrecinctID	Registered Voters	Active Registered	SubPrecinct	UtahHouse	UtahSenate	UtahSchoolBoard	USCongress	LocalSchoolBoard	Notes
San Juan	1	1	388	327		69	26	15	3		Spanish Valley
San Juan	1_1	1_1	553	481		69	26	15	3	1	
San Juan	1_1_M	1_1_M	1,133	971		69	26	15	3	1	Monticello
San Juan	1_2	1_2	97	84		69	26	15	3	2	
San Juan	1_2_B	1_2_B	733	689		69	26	15	3	2	Blanding
San Juan	1_3_B	1_3_B	14	12		69	26	15	3	3	Blanding
San Juan	1_4	1_4	45	31		69	26	15	3	4	
San Juan	1_4_B	1_4_B	5	4		69	26	15	3	4	Blanding
San Juan	1_5	1_5	72	62		69	26	15	3	5	
San Juan	2_2	2_2	18	13		69	26	15	3	2	
San Juan	2_2_B	2_2_B	580	506		69	26	15	3	2	Blanding
San Juan	2_3	2_3	132	96		69	26	15	3	3	
San Juan	2_3_B	2_3_B	379	325		69	26	15	3	3	Blanding
San Juan	2_4	2_4	1950	1917		69	26	15	3	3	
San Juan	2_4_A	2_4_A	559	550		69	26	15	3	3	
San Juan	2_5_B	2_5_B	12	10		69	26	15	3	3	Blanding
San Juan	3_1	3_1	164	148		69	26	15	3	1	
San Juan	3_2	3_2	135	122		69	26	15	3	2	
San Juan	3_3	3_3	1132	896		68	26	15	3	3	
San Juan	3_3_BF	3_3_BF	215	177		69	26	15	3	3	Bluff
San Juan	3_4	3_4	1690	1452		69	26	15	3	3	
San Juan	3_4_A	3_4_A	268	248		69	26	15	3	3	
San Juan	3_5	3_5	23	18		69	26	15	3	5	

First number is Commission District

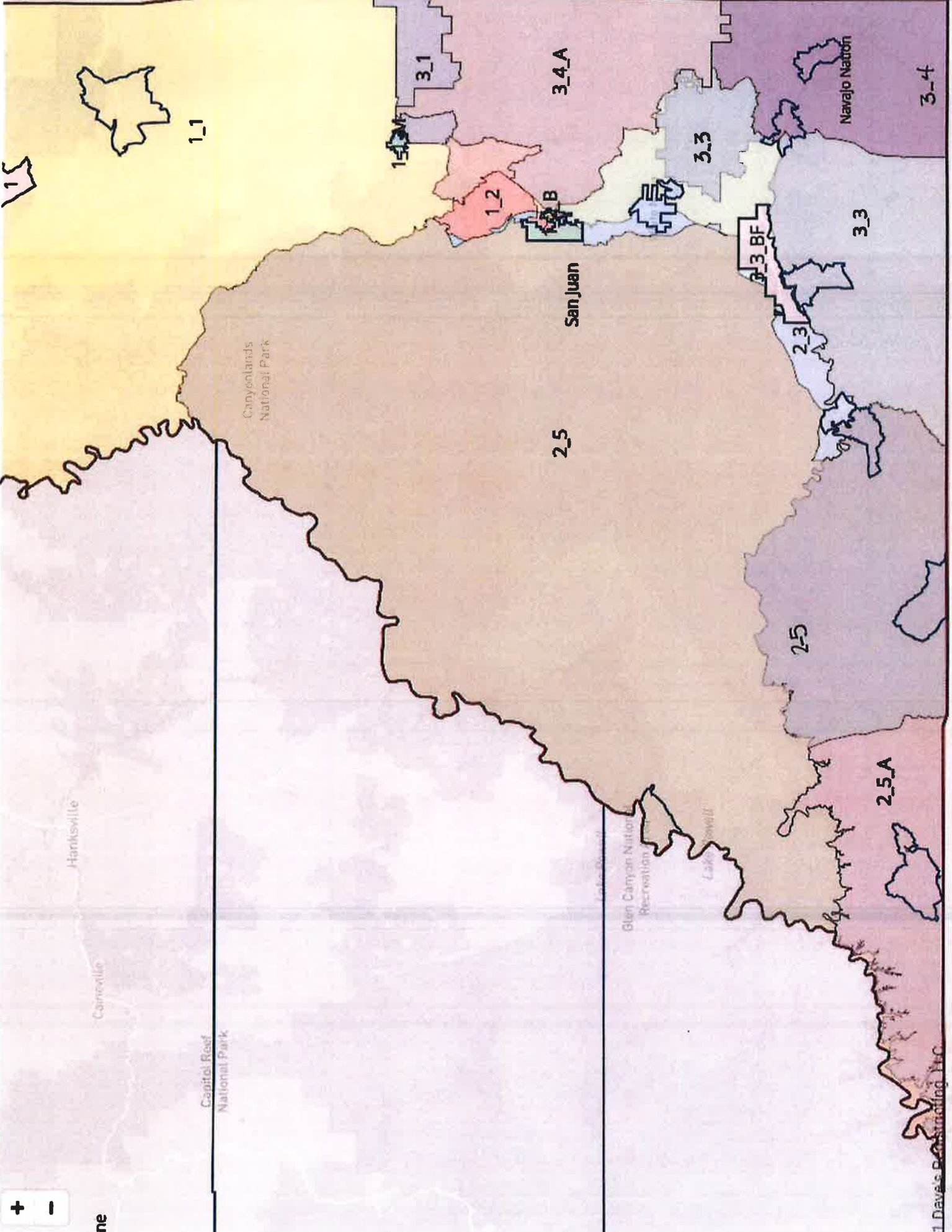
Second Number is School Board District


Letter is municipality B= Blanding M= Monticello BF=Bluff

The A on 2_5_A and 3_4_A can essentially be ignored they're the same as 2_5 & 3_4



me





ne

